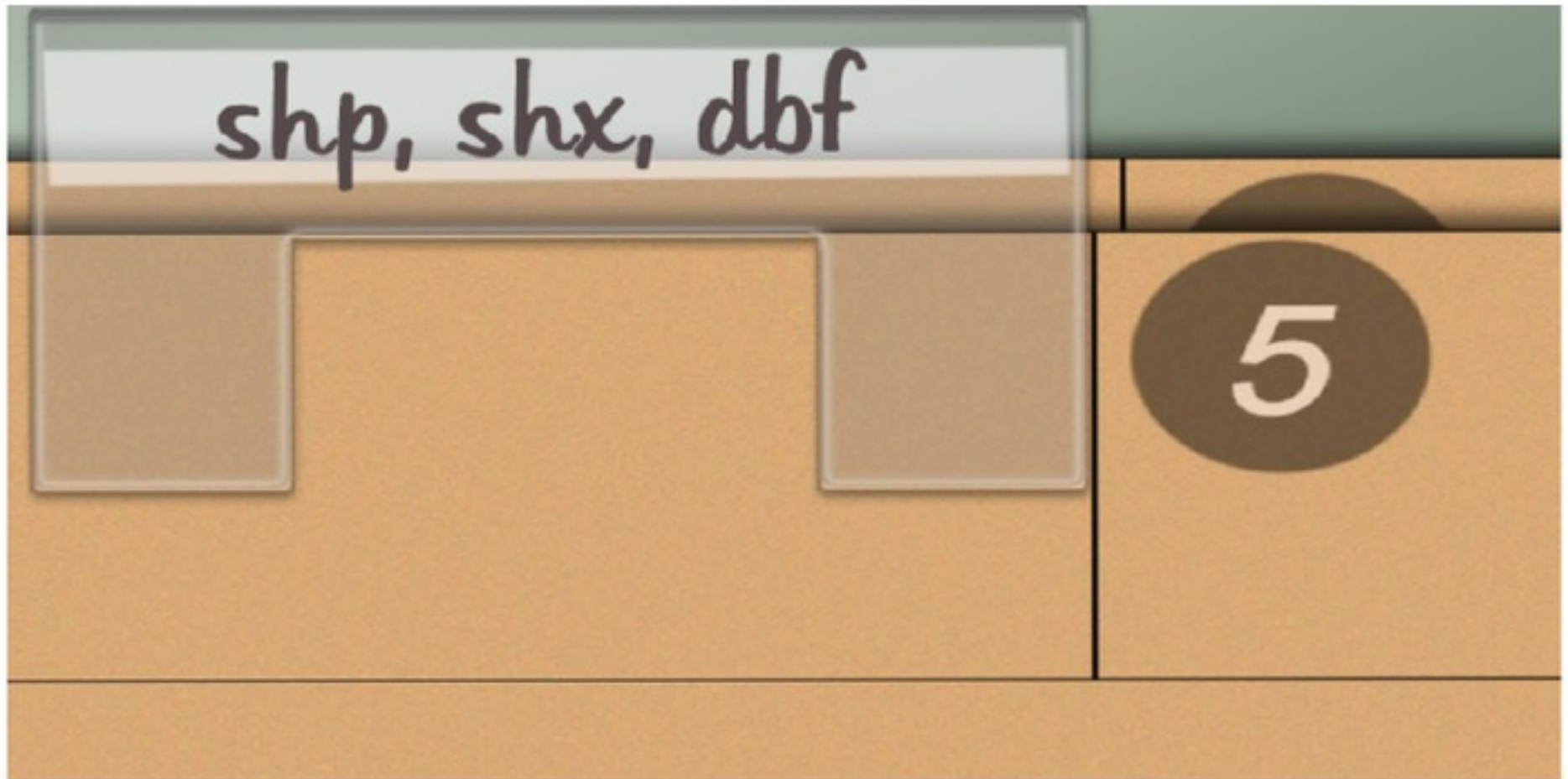


# ArcGIS Shapefile Files Types & Extensions

Published on: July 18, 2014 | Last Updated: January 5, 2020










## What are the shapefile files?

ArcGIS shapefiles have mandatory and optional files. The mandatory file extensions needed for a shapefile are .shp, .shx and .dbf. But the optional files are: .prj, .xml, .sbn and .sbx

What is the **function of each of these ArcGIS file types**? Also, how do you open these GIS files?

If you have several hours to spare, you could go through the **34-page ESRI Shapefile Technical Description document**.

If time is a factor, than we suggest to read further. Let's take a closer inspection at what makes up an ArcGIS shapefile.

| Name   | Type      |   |
|--|-----------|---|
|  Lines.shp    | Shapefile |    |
|  Points.shp   | Shapefile |   |
|  Polygons.shp | Shapefile |   |
|  |           |  Lines.dbf<br> Lines.shp<br> Lines.shx |